Lime Down
Solar Park

Land Plan (Change Application) (Tracked)

June 2026

Revision 2

Planning Inspectorate Reference: EN010168

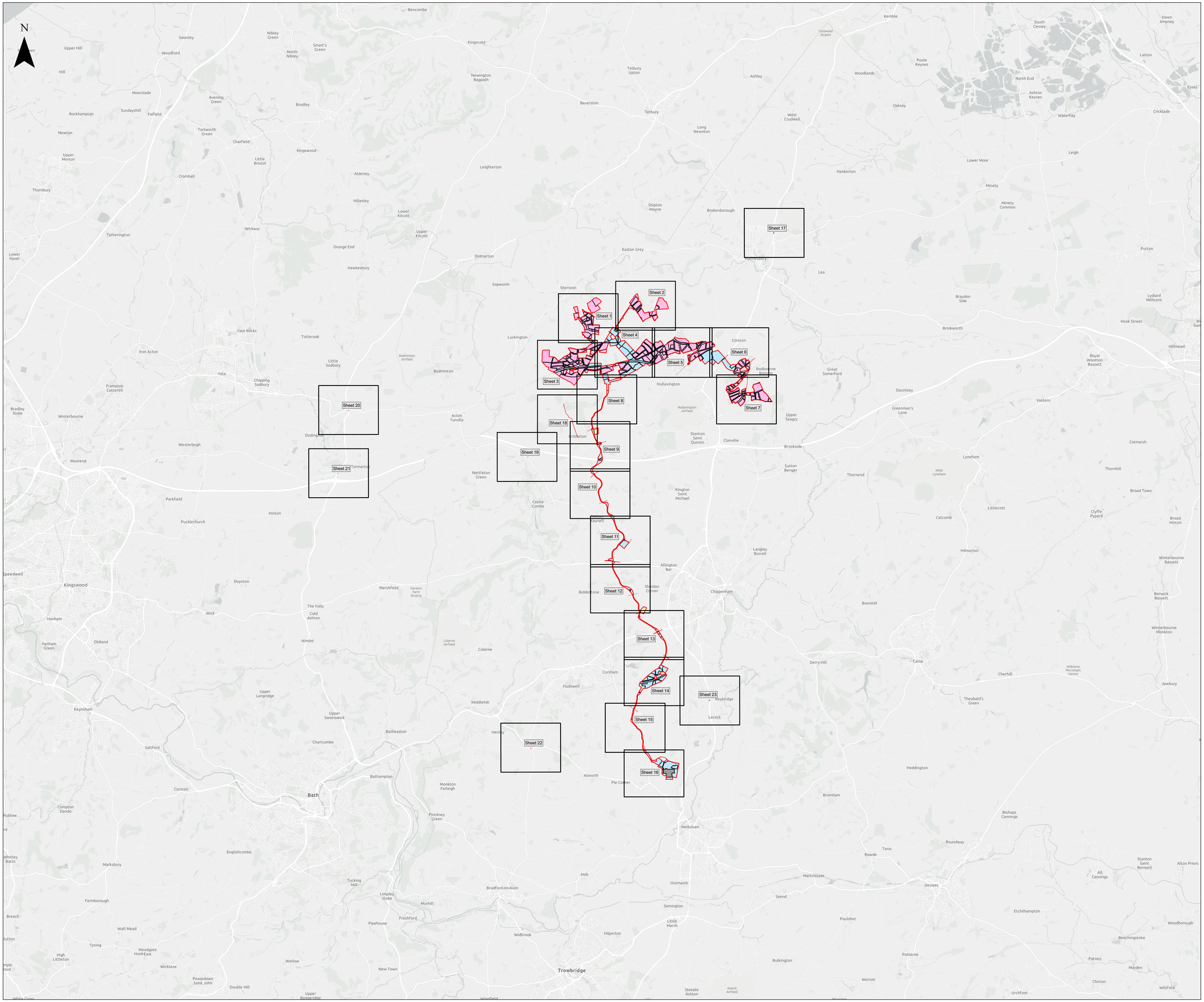
Document Reference: APP/2.2

APFP Regulation 5(2)(i)

Lime Down Solar Park

Schedule of Changes

Revision	Section Reference	Section Reference	Description of Changes	Reason for Revision
2	Sheet 3	03-001	Plot size changed from 36910 to 38483 square metres. Plot increased by 1573 square metres as a result of 03-004 reducing in size.	Change Application (Change 2 and 3.2)
2	Sheet 3	03-004	Plot size changed from 35081 to 33508 square metres. Plot reduced by 1573 square metres as a result of plot 03-001 increasing in size.	Change Application (Change 2 and 3.2)
2	Sheet 3	03-006	Plot size changed from 30876 to 29455 square metres. Plot reduced by 1421 square metres as a result of plot 03-010 increasing in size.	Change Application (Change 2 and 3.2)
2	Sheet 3	03-007	Plot size changed from 8512 to 3343 square metres. Plot reduced by 5169 square metres as a result of plot 03-010 increasing in size.	Change Application (Change 2 and 3.2)
2	Sheet 3	03-010	Plot size changed from 21315 to 27905 square metres. Plot increased by 6590 square metres as a result of plots 03-006 and 03-007 reducing in size.	Change Application (Change 2 and 3.2)
2	Sheet 4	04-036	Plot size changed from 83 to 525 square metres. Plot increased by 442 square meters as a result of an increase to the order limits.	Change Application (Change 1)



Key

- Order Limits
- Freehold to be compulsorily acquired and temporary use of land and in relation to which it is proposed to extinguish easements, servitudes and other private rights
- New rights (including restrictions) to be compulsorily acquired and temporary use of land and in relation which it is proposed to suspend or extinguish easements, servitudes and other private rights
- Temporary use of land and in relation to which it is proposed to temporarily suspend easements, servitudes and other private rights
- No Rights Sought

Layers: Lanpro, 2025; IGP, 2025; DM, 2025
Base maps: Reproduced from Ordnance Survey digital map data © Crown copyright 2025. All rights reserved. License number 0100031673, Sources: Esri, TomTom, Garmin, FAO, NOAA, USGS, © OpenStreetMap contributors, and the GIS User Community
Datum: OSGB 1936
Projection: British National Grid

0 1,000 2,000 3,000 4,000 5,000 Meters

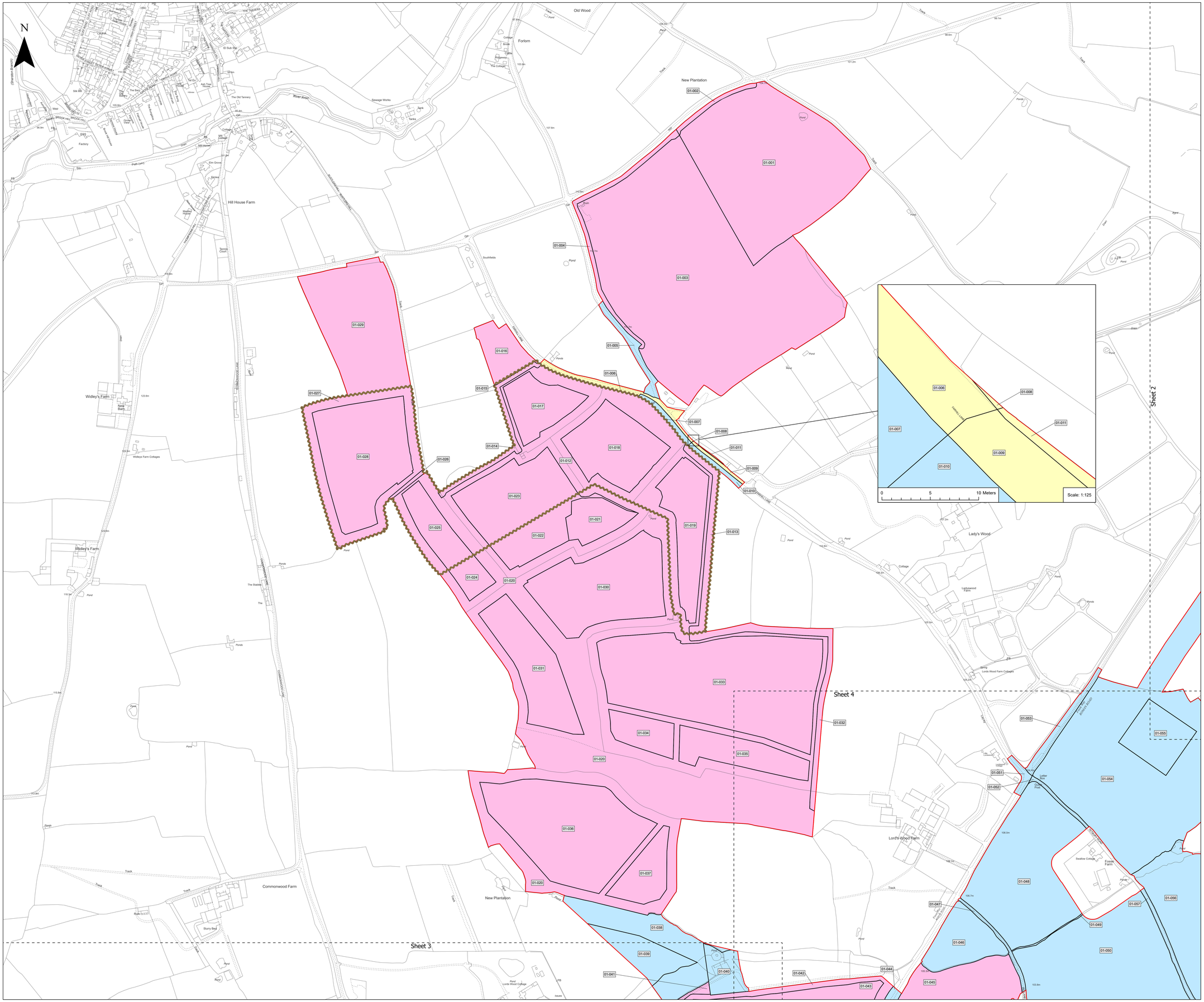
Scale: 1:50,000@ A0

APFP Regulation: 5(2)(i)	Application Doc No. EN010168/APP/2.2
Ref: 23008104_PLN_LP_5802.1	Date: June 2026
Drawn by: WS	Checked by: IM

Land Plans

Sheet: Overview
Revision C

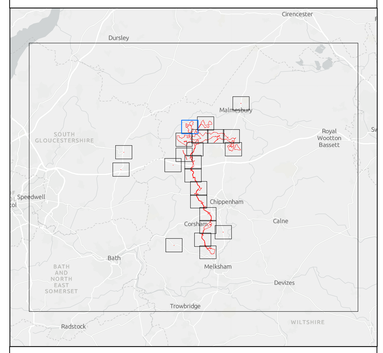
Lime Down Solar Park



Island GREEN POWER

Lanpro

DALCOUR MACLAREN



Key

- Order Limits
- Freehold to be compulsorily acquired and temporary use of land and in relation to which it is proposed to extinguish easements, servitudes and other private rights
- New rights (including restrictions) to be compulsorily acquired and temporary use of land and in relation which it is proposed to suspend or extinguish easements, servitudes and other private rights
- Temporary use of land and in relation to which it is proposed to temporarily suspend easements, servitudes and other private rights

Changes to Application

3.1

Layers: Lanpro, 2025; IGP, 2025; DM, 2025
Base maps: Reproduced from Ordnance Survey digital map data © Crown copyright 2025. All rights reserved. License number 0100031673, Sources: Esri, TomTom, Garmin, FAO, NOAA, USGS, © OpenStreetMap contributors, and the GIS User Community
Datum: OSGB 1936
Projection: British National Grid

0 50 100 150 200 250 Meters

Scale: 1:2,500@ A0

APFP Regulation: 5(2)(i)	Application Doc No. EN010168/APP/2.2
Ref: 23008104_PLN_LP_5802.1	Date: June 2026
Drawn by: WS	Checked by: IM

Land Plans

Sheet: 1 of 23
Revision C

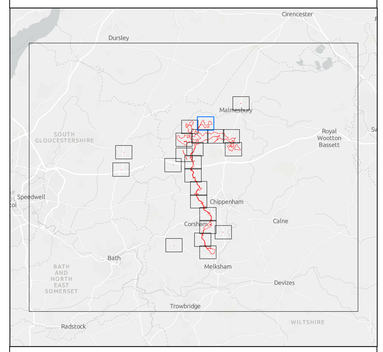
Lime Down Solar Park

N

Island GREEN POWER

Lanpro

DALCOUR MACLAREN



Key

- Order Limits
- Freehold to be compulsorily acquired and temporary use of land and in relation to which it is proposed to extinguish easements, servitudes and other private rights
- New rights (including restrictions) to be compulsorily acquired and temporary use of land and in relation which it is proposed to suspend or extinguish easements, servitudes and other private rights

Layers: Lanpro, 2025; IGP, 2025; DM, 2025.
Base maps: Reproduced from Ordnance Survey digital map data © Crown copyright 2025. All rights reserved. License number 0100031673, Sources: Esri, TomTom, Garmin, FAO, NOAA, USGS, © OpenStreetMap contributors, and the GIS User Community
Datum: OSGB 1936
Projection: British National Grid

0 50 100 150 200 250 Meters

Scale: 1:2,500@ A0

APFP Regulation: 5(2)(i)	Application Doc No. EN010168/APP/2.2
Ref: 23008104_PLN_LP_5802.1	Date: June 2026
Drawn by: WS	Checked by: IM

Land Plans

Sheet: 2 of 23
Revision C

Lime Down Solar Park

Sheet 1
Sheet 4
Sheet 5
02-001
02-002
02-003
02-004
02-005
02-006
02-007
02-008
02-009
02-010
02-011
02-012
02-013
02-014
02-015
02-016
02-017
02-018
02-019
02-020
02-021
02-022
02-023
01-054
01-055
FOXLEY ROAD
NORTH LANE
Foxley
Easton Grey Plain
Baker's Gorse
Maidford
Norton Farm
Norton Manor
Foxley Church
Foxley Manor Farm
New Barn Farm
The Plain Farm
Maidford Brake
Norton Brook
Four Mile Water
Gauze
Cadley
Pond
Track
Wind Pump
Manor Barns
Pump House
Vine Tree
Vine Tree Cottage
Norton House
Orchard
Brook House
Sopers Cottage
The Barns
Garden House
Lime Tree Cottages
Kiln Cottage
Foxley Farm Cottage
Church Cottage
Church House
Foxley Barn
Foxley Grange
Foxley Lodge
Meadowside
Avonbourne
Bridge
Post Office
GP
Culvers Leaze
Aerial Farm Cottage
Harrys Lane Cottage
North Lodge
The Cottage
Cattle Grid
Stone
Oakhouse
House
Ponds
Wall
Hedge
Ditch
Trees
Issues
FB

N

Sheet 1

Sheet 4

Sheet 8

Lord's Wood

Cream Gorse

Broadmead Covert

Kingway Covert

New Covert

Racecourse Barn

Water Tower

St Giles's Church

Tunnel

Manor (Telecommunications)

Lord's Wood College

Quarry House

Foxtail Lodge

Chapel (site of)

Pond

Spring

Track

Road

Footpath

Bridleway

Stream

Ditch

Hedge

Fence

Tree

Woodland

Building

Cirencester

Dursley

Malmesbury

Royal Wootton Bassett

Chippenham

Corsham

Calne

Melksham

Devizes

Bath

Trowbridge

Radstock

Speedwell

SOUTH GLOUCESTERSHIRE

BATH AND NORTH EAST SOMERSET

WILTSHIRE

Key

- Order Limits
- Freehold to be compulsorily acquired and temporary use of land and in relation to which it is proposed to extinguish easements, servitudes and other private rights
- New rights (including restrictions) to be compulsorily acquired and temporary use of land and in relation which it is proposed to suspend or extinguish easements, servitudes and other private rights

Changes to Application

- 2
- 3.2
- 4

Layers: Lanpro, 2025; IGP, 2025; DM, 2025.
Base maps: Reproduced from Ordnance Survey digital map data © Crown copyright 2025. All rights reserved. License number 0100031673, Sources: Esri, TomTom, Garmin, FAO, NOAA, USGS, © OpenStreetMap contributors, and the GIS User Community
Datum: OSGB 1936
Projection: British National Grid

0 50 100 150 200 250 Meters

Scale: 1:2,500@ A0

APFP Regulation: 5(2)(i)	Application Doc No. EN010168/APP/2.2
Ref: 23008104_PLN_LP_5802.1	Date: June 2026
Drawn by: WS	Checked by: IM

Land Plans
Sheet: 3 of 23
Revision C

Lime Down Solar Park

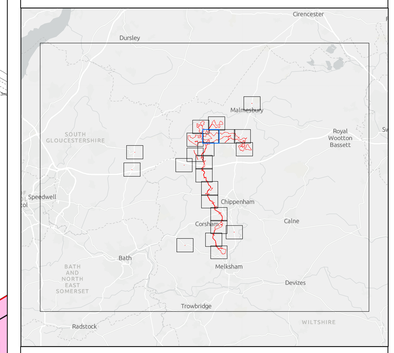
0 5 10 Meters

Scale: 1:125

Island GREEN POWER

Lanpro

DALCOUR MACLAREN



Key

- Order Limits
- Freehold to be compulsorily acquired and temporary use of land and in relation to which it is proposed to extinguish easements, servitudes and other private rights
- New rights (including restrictions) to be compulsorily acquired and temporary use of land and in relation which it is proposed to suspend or extinguish easements, servitudes and other private rights

Changes to Application

1

Layers: Lanpro, 2025; IGP, 2025; DM, 2025.
Base maps: Reproduced from Ordnance Survey digital map data © Crown copyright 2025. All rights reserved. License number 0100031673, Sources: Esri, TomTom, Garmin, FAO, NOAA, USGS, © OpenStreetMap contributors, and the GIS User Community
Datum: OSGB 1936
Projection: British National Grid

0 50 100 150 200 250 Meters

Scale: 1:2,500@ A0

APFP Regulation: 5(2)(i)	Application Doc No. EN010168/APP/2.2
Ref: 23008104_PLN_LP_5802.1	Date: June 2026
Drawn by: WS	Checked by: IM

Land Plans

Sheet: 4 of 23

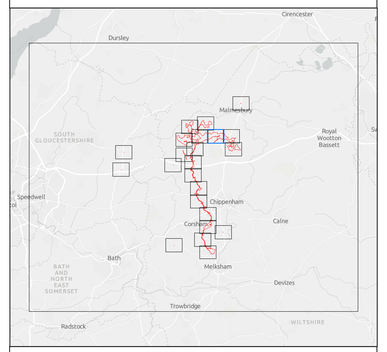
Revision C

Lime Down Solar Park

Island GREEN POWER

Lanpro

DALCOUR MACLAREN



Key

- Order Limits
- Freehold to be compulsorily acquired and temporary use of land and in relation to which it is proposed to extinguish easements, servitudes and other private rights
- New rights (including restrictions) to be compulsorily acquired and temporary use of land and in relation which it is proposed to suspend or extinguish easements, servitudes and other private rights

Layers: Lanpro, 2025; IGP, 2025; DM, 2025.
Base maps: Reproduced from Ordnance Survey digital map data © Crown copyright 2025. All rights reserved. License number 0100031673, Sources: Esri, TomTom, Garmin, FAO, NOAA, USGS, © OpenStreetMap contributors, and the GIS User Community
Datum: OSGB 1936
Projection: British National Grid

0 50 100 150 200 250 Meters

Scale: 1:2,500@ A0

APFP Regulation: 5(2)(i)	Application Doc No. EN010168/APP/2.2
Ref: 23008104_PLN_LP_5802.1	Date: June 2026
Drawn by: WS	Checked by: IM

Land Plans

Sheet: 5 of 23
Revision C

Lime Down Solar Park

Court Farm

0 5 10 15 20 25 30 35 40 Meters

Scale: 1:500

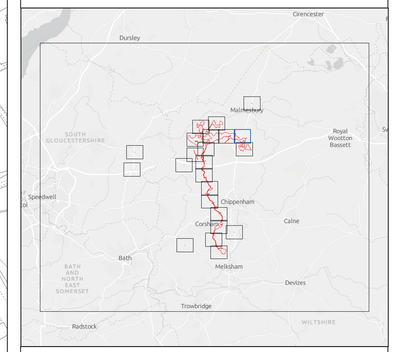
0 5 10 15 20 25 30 35 40 Meters

Scale: 1:500

Island GREEN POWER

Lanpro

DALCOUR MACLAREN



Key

- Order Limits
- Freehold to be compulsorily acquired and temporary use of land and in relation to which it is proposed to extinguish easements, servitudes and other private rights
- New rights (including restrictions) to be compulsorily acquired and temporary use of land and in relation which it is proposed to suspend or extinguish easements, servitudes and other private rights

Layers: Lanpro, 2025; IGP, 2025; DM, 2025
Base maps: Reproduced from Ordnance Survey digital map data © Crown copyright 2025. All rights reserved. License number 0100031673, Sources: Esri, TomTom, Garmin, FAO, NOAA, USGS, © OpenStreetMap contributors, and the GIS User Community

Datum: OSGB 1936
Projection: British National Grid

0 50 100 150 200 250 Meters

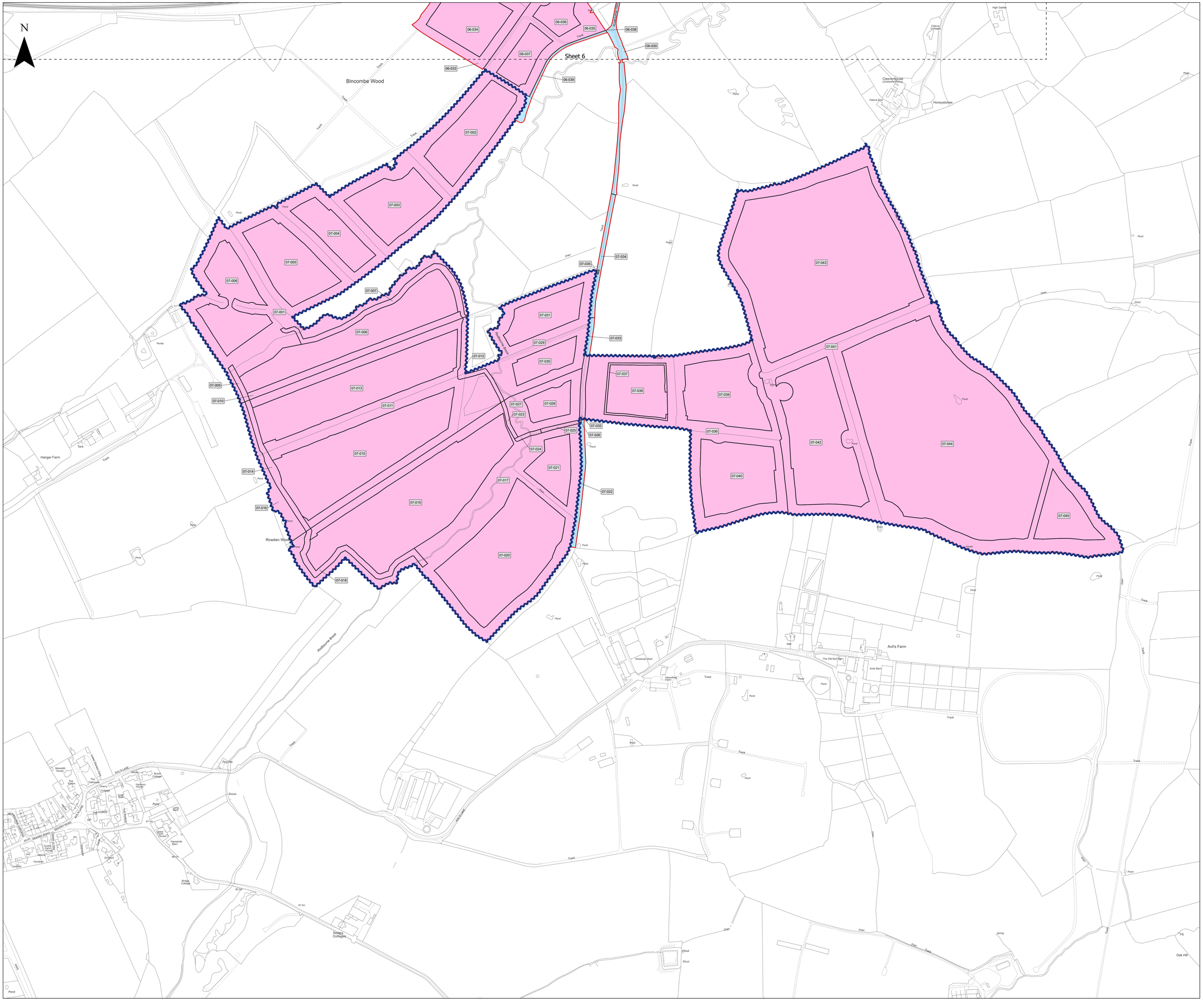
Scale: 1:2,500@ A0

APFP Regulation: 5(2)(i)	Application Doc No. EN010168/APP/2.2
Ref: 23008104_PLN_LP_5802.1	Date: June 2026
Drawn by: WS	Checked by: IM

Land Plans

Sheet: 6 of 23
Revision C

Lime Down Solar Park



Key

- Order Limits
- Freehold to be compulsorily acquired and temporary use of land and in relation to which it is proposed to extinguish easements, servitudes and other private rights
- New rights (including restrictions) to be compulsorily acquired and temporary use of land and in relation which it is proposed to suspend or extinguish easements, servitudes and other private rights

Changes to Application

- 3.3

Layers: Lanpro, 2025; IGP, 2025; DM, 2025
Base maps: Reproduced from Ordnance Survey digital map data © Crown copyright 2025. All rights reserved. License number 0100031673, Sources: Esri, TomTom, Garmin, FAO, NOAA, USGS, © OpenStreetMap contributors, and the GIS User Community
Datum: OSGB 1936
Projection: British National Grid

0 50 100 150 200 250 Meters

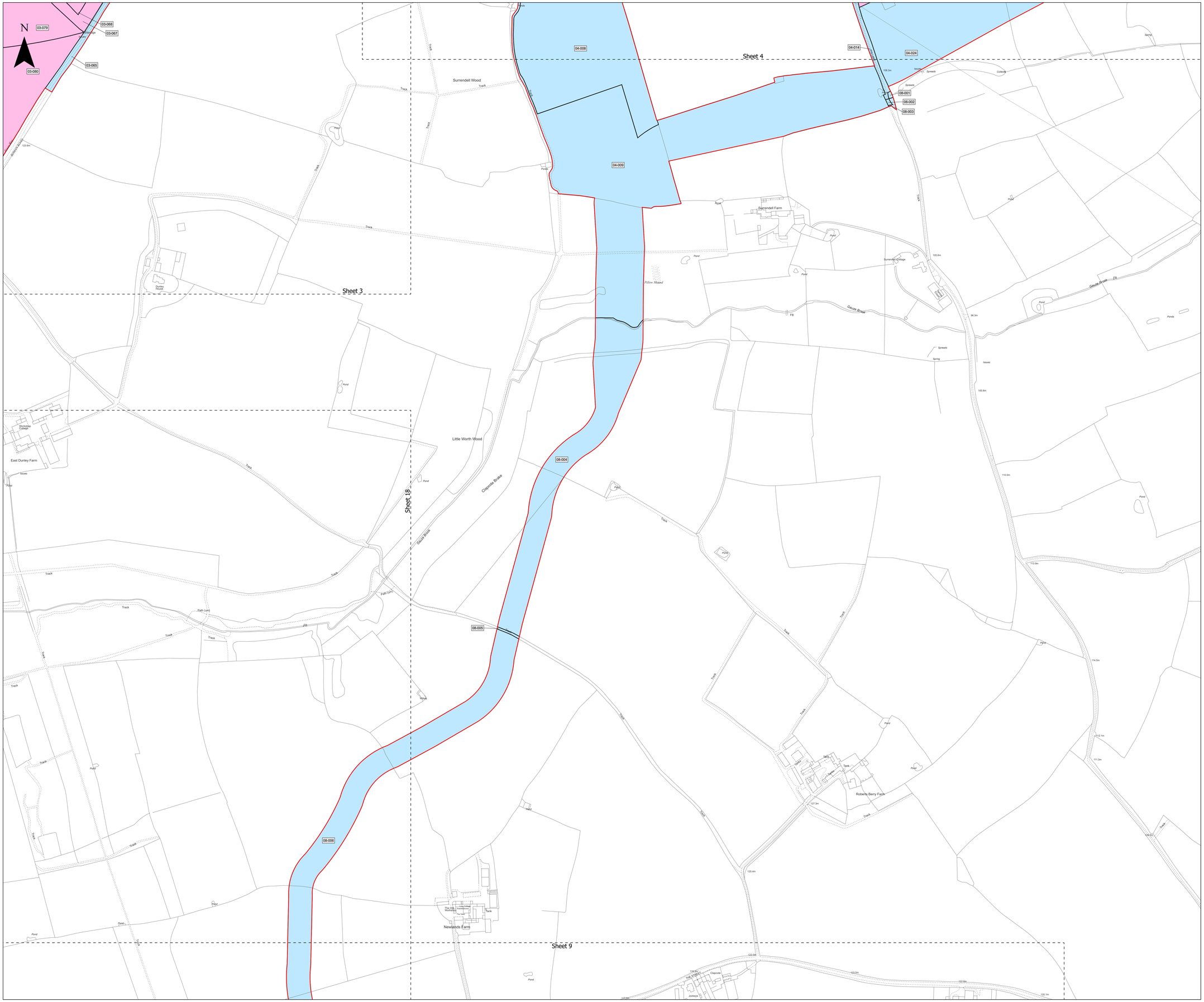
Scale: 1:2,500@ A0

APFP Regulation: 5(2)(i)	Application Doc No. EN010168/APP/2.2
Ref: 23008104_PLN_LP_5802.1	Date: June 2026
Drawn by: WS	Checked by: IM

Land Plans

Sheet: 7 of 23
Revision C

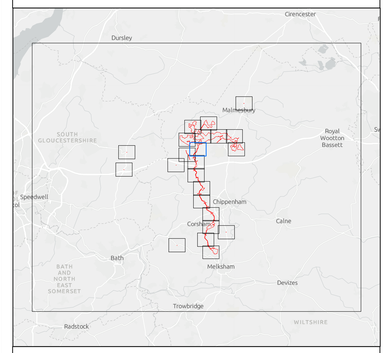
Lime Down Solar Park



Island GREEN POWER

Lanpro

DALCOUR MACLAREN



Key

- Order Limits
- Freehold to be compulsorily acquired and temporary use of land and in relation to which it is proposed to extinguish easements, servitudes and other private rights
- New rights (including restrictions) to be compulsorily acquired and temporary use of land and in relation which it is proposed to suspend or extinguish easements, servitudes and other private rights

Layers: Lanpro, 2025; IGP, 2025; DM, 2025
Base maps: Reproduced from Ordnance Survey digital map data © Crown copyright 2025. All rights reserved. License number 0100031673, Sources: Esri, TomTom, Garmin, FAO, NOAA, USGS, © OpenStreetMap contributors, and the GIS User Community
Datum: OSGB 1936
Projection: British National Grid

0 50 100 150 200 250 Meters

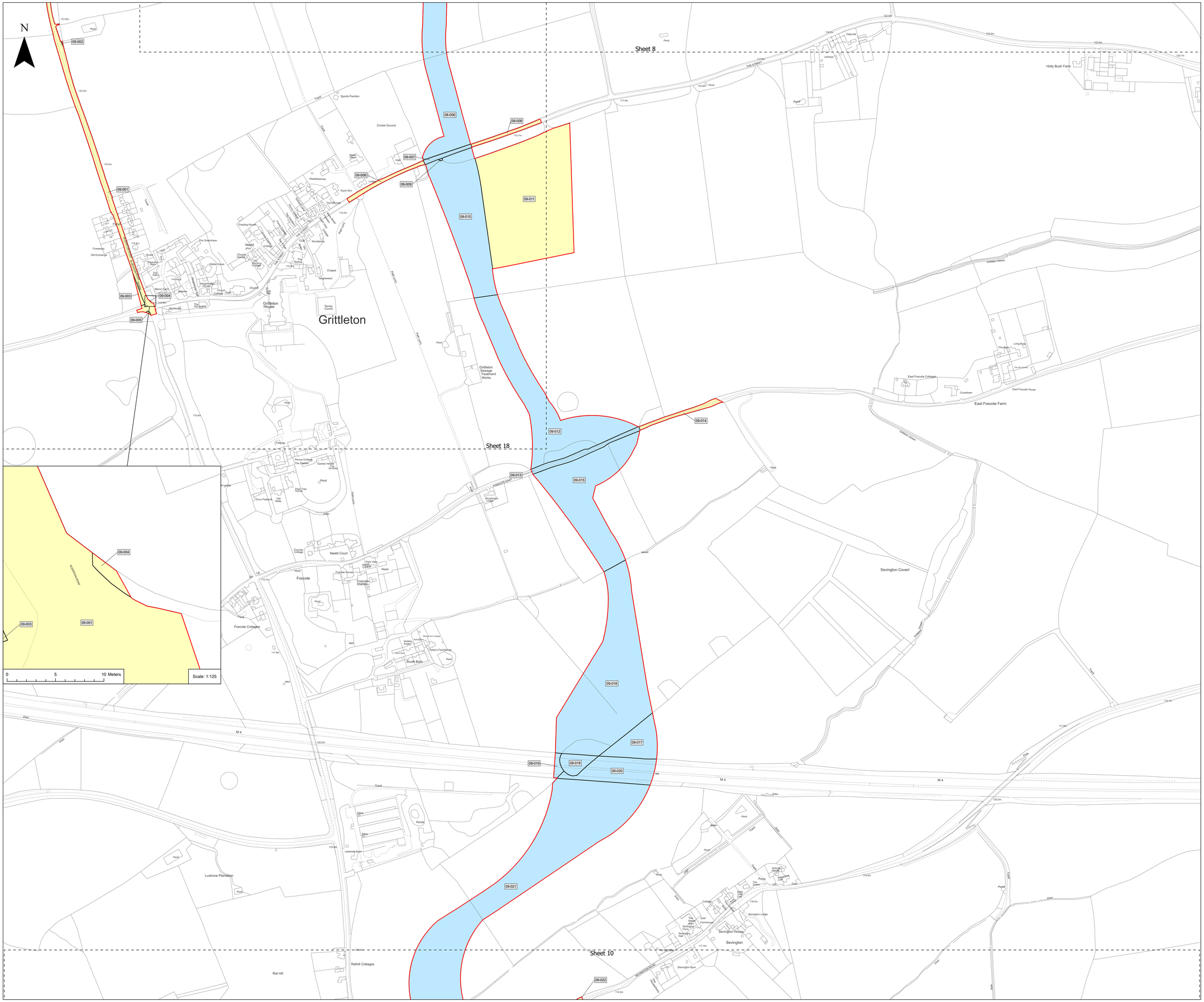
Scale: 1:2,500@ A0

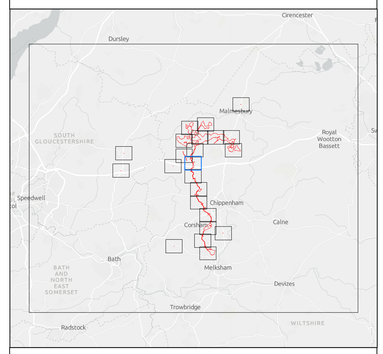
APFP Regulation: 5(2)(i)	Application Doc No. EN010168/APP/2.2
Ref: 23008104_PLN_LP_5802.1	Date: June 2026
Drawn by: WS	Checked by: IM

Land Plans

Sheet: 8 of 23
Revision C

Lime Down Solar Park





Key

- Order Limits
- New rights (including restrictions) to be compulsorily acquired and temporary use of land and in relation which it is proposed to suspend or extinguish easements, servitudes and other private rights
- Temporary use of land and in relation to which it is proposed to temporarily suspend easements, servitudes and other private rights

Layers: Lanpro, 2025; IGP, 2025; DM, 2025
Base maps: Reproduced from Ordnance Survey digital map data © Crown copyright 2025. All rights reserved. License number 0100031673, Sources: Esri, TomTom, Garmin, FAO, NOAA, USGS, © OpenStreetMap contributors, and the GIS User Community
Datum: OSGB 1936
Projection: British National Grid

0 50 100 150 200 250 Meters

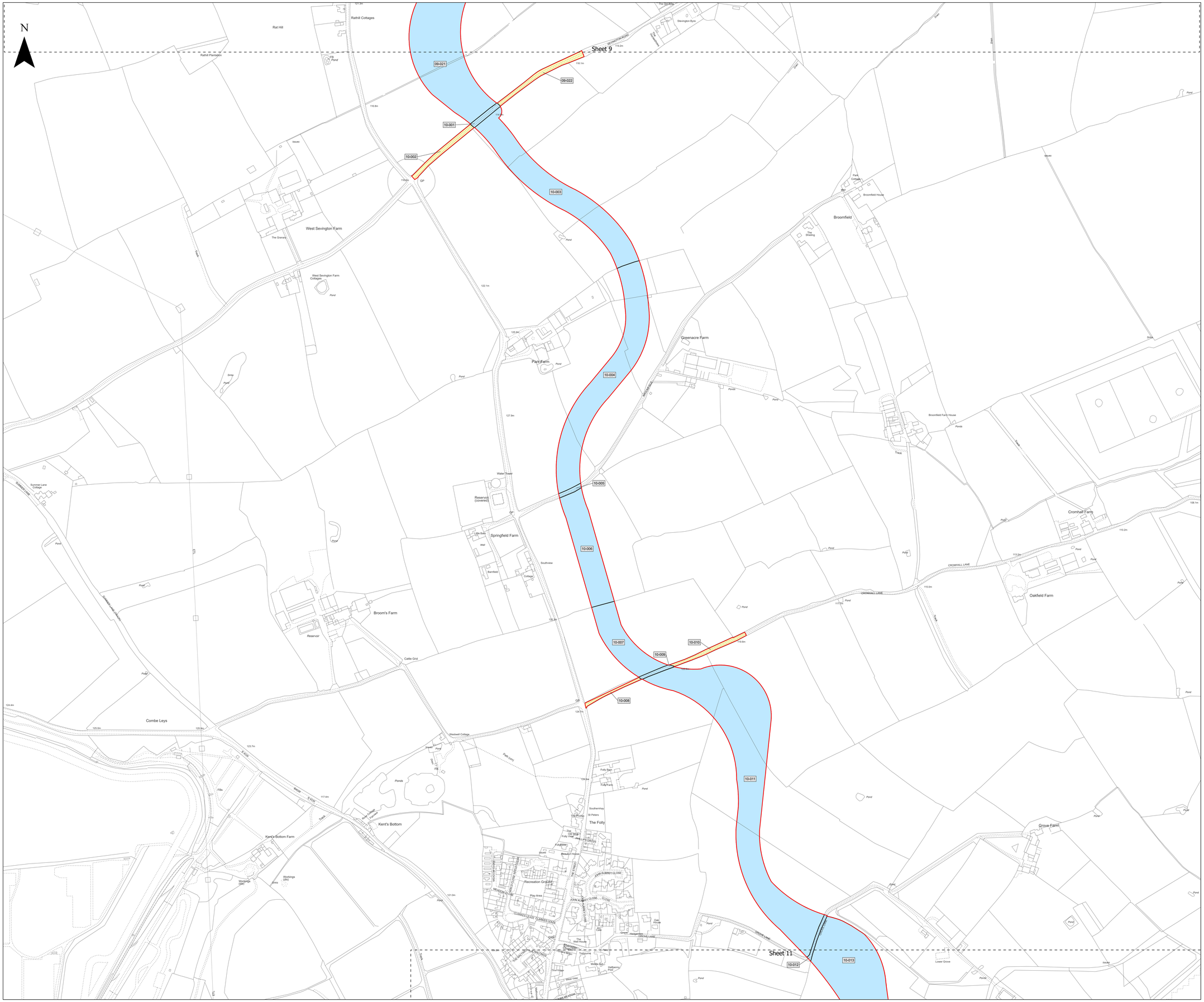
Scale: 1:2,500@ A0

APFP Regulation: 5(2)(i)	Application Doc No. EN010168/APP/2.2
Ref: 23008104_PLN_LP_5802.1	Date: June 2026
Drawn by: WS	Checked by: IM

Land Plans

Sheet: 9 of 23
Revision C

Lime Down Solar Park



Key

- Order Limits
- New rights (including restrictions) to be compulsorily acquired and temporary use of land and in relation which it is proposed to suspend or extinguish easements, servitudes and other private rights
- Temporary use of land and in relation to which it is proposed to temporarily suspend easements, servitudes and other private rights

Layers: Lanpro, 2025; IGP, 2025; DM, 2025.
Base maps: Reproduced from Ordnance Survey digital map data © Crown copyright 2025. All rights reserved. License number 0100031673, Sources: Esri, TomTom, Garmin, FAO, NOAA, USGS, © OpenStreetMap contributors, and the GIS User Community
Datum: OSGB 1936
Projection: British National Grid

0 50 100 150 200 250 Meters

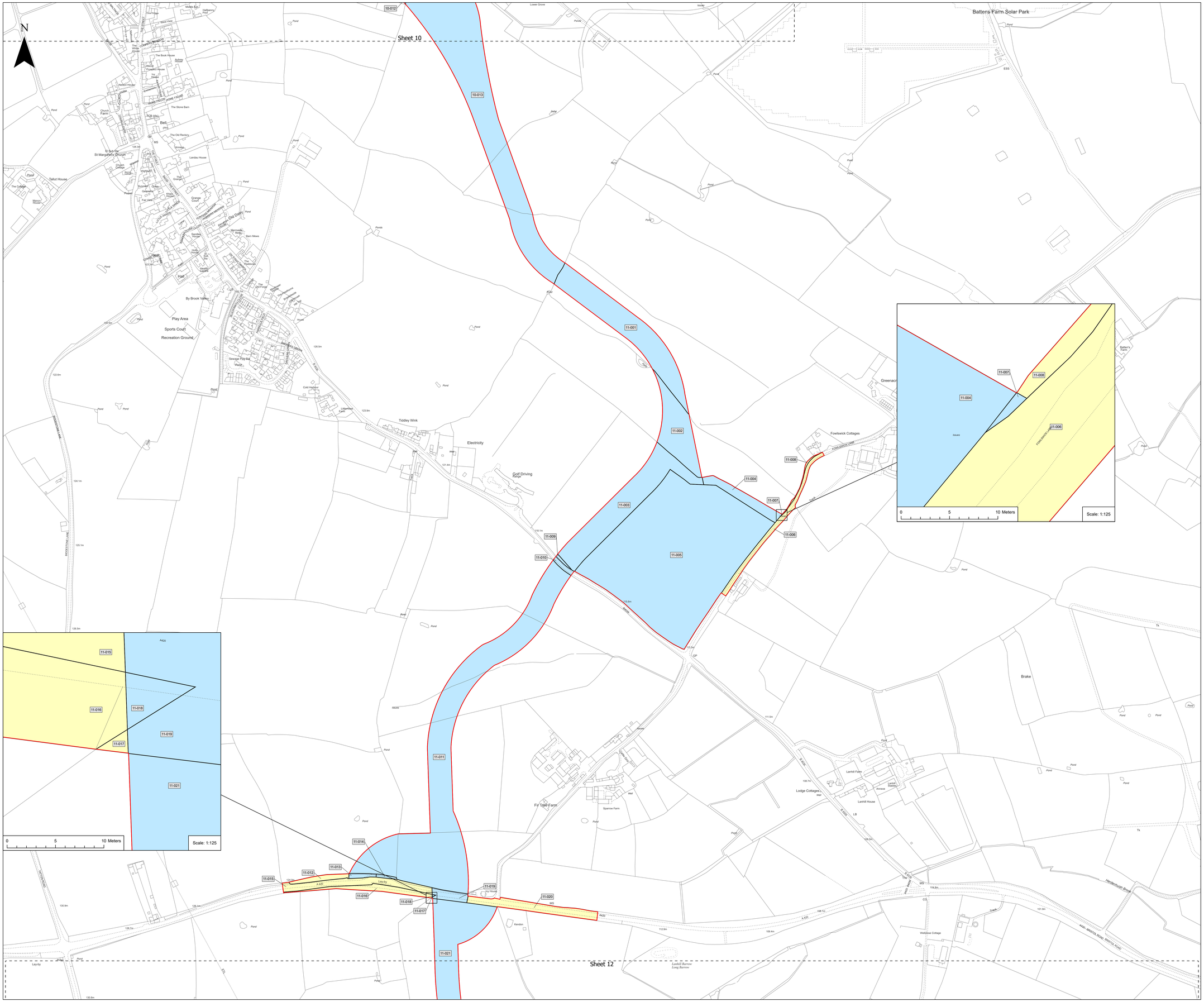
Scale: 1:2,500@ A0

APFP Regulation: 5(2)(i)	Application Doc No. EN010168/APP/2.2
Ref: 23008104_PLN_LP_5802.1	Date: June 2026
Drawn by: WS	Checked by: IM

Land Plans

Sheet: 10 of 23
Revision C

Lime Down Solar Park


N
Sheet 10
Sheet 12
10-012
10-013
11-001
11-002
11-003
11-004
11-005
11-006
11-007
11-008
11-009
11-010
11-011
11-012
11-013
11-014
11-015
11-016
11-017
11-018
11-019
11-020
11-021
Battens Farm Solar Park
Lower Grove
Ponds
Pond
Ess
Ess
Ess

Sheet 11

Sheet 13

11-021
12-001
12-002
12-003
12-004
12-005
12-006
12-007
12-008
12-009
12-010
12-011
12-012
12-013
12-014
12-015
12-016
12-017
12-018
12-019
12-020

Lanhill Barrow
Long Barrow
Lan Hill
Lanhill Clump
Lanhill Brake
Smith's Plantation
Fagot Heath
The Privet
Fox Covert
Corsham Wood
Sheldon Wood
Reservoir (covered)
Sheldon Manor
Allotment Gardens
Play Area
Bushy Barrow
Chapscroft Wood
Pool Farm
Stables
Manor Farm House
Bleeklestone Manor
Sewage Pumping Station
Brook House
Manor Cottage
Home Farm Willsbridge
The Stables
The Beech
Farm House
Applewood
Fox Lodge
The Fennels
Holly Wed Islands
Farm
Cattle Grid
Track
Ruin
Pond
Ponds
Well
Grid
Farmhouse
Tank
Cattle
Marker (Offset)
Stone Bay
Trees
Collects
Issues
Holly Wed
CHIPPENHAM LANE
WILLSBRIDGE HILL
HOLLOW LANE
THE GREEN
MAIN ROAD
A420 - BRISTOL ROAD
Lay-by
130.8m
125.7m
124.9m
115.4m
118.8m
113.2m
HP 6in
OB 7in
OB 8in
OB 9in
OB 10in
OB 11in
OB 12in
OB 13in
OB 14in
OB 15in
OB 16in
OB 17in
OB 18in
OB 19in
OB 20in
OB 21in
OB 22in
OB 23in
OB 24in
OB 25in
OB

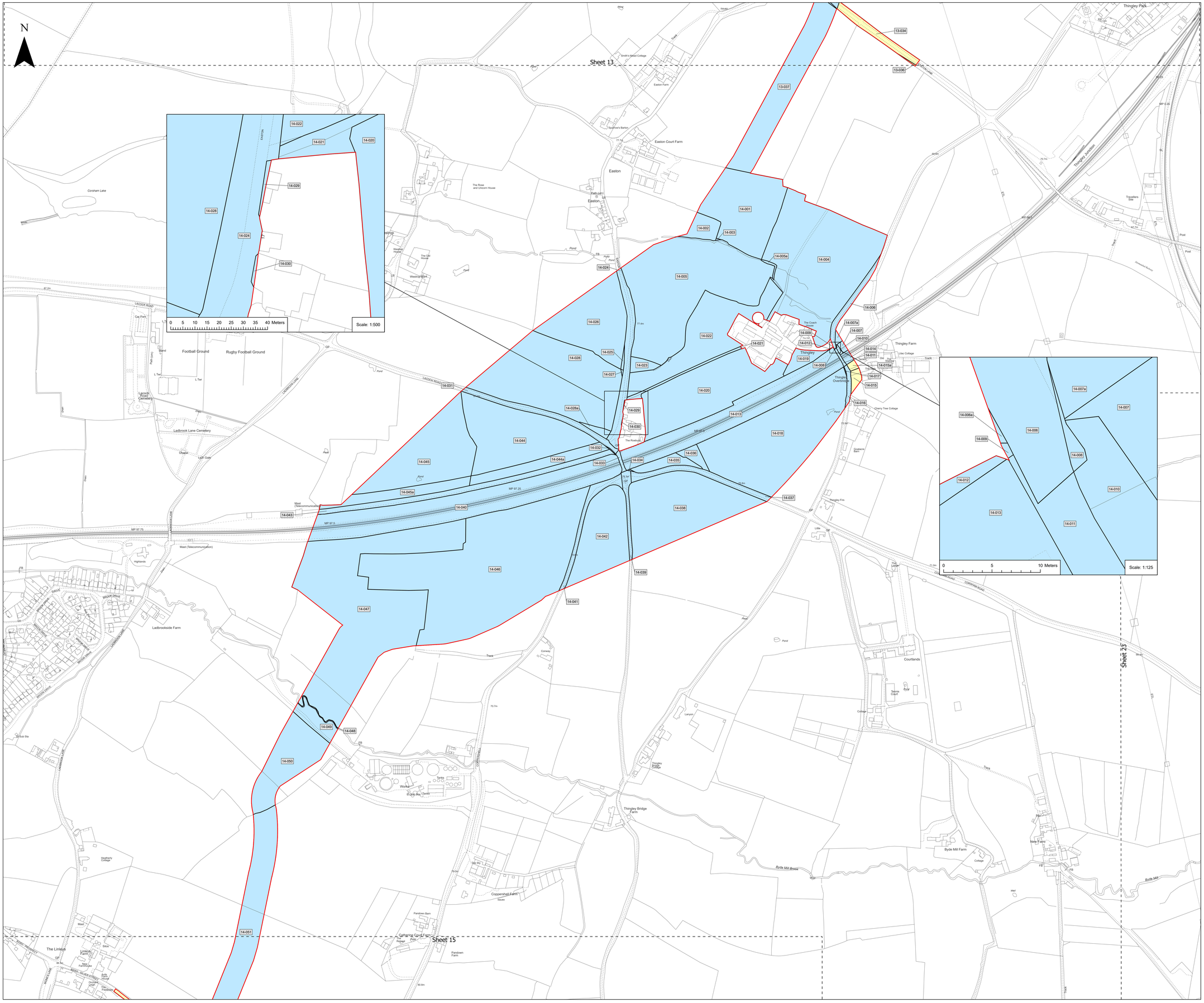
N

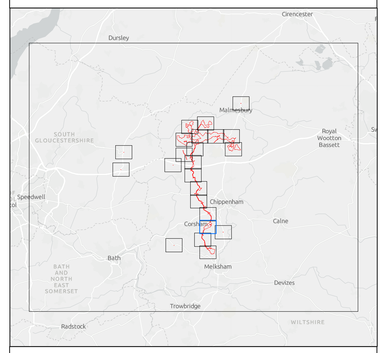
Sheet 12

Sheet 14

12-014 12-016 12-015 12-017 12-019 12-018 12-020 13-001 13-002 13-003 13-004 13-005 13-006 13-007 13-008 13-009 13-010 13-011 13-012 13-013 13-014 13-015 13-016 13-017 13-018 13-018a 13-019 13-020 13-021 13-022 13-023 13-024 13-025 13-026 13-027 13-028 13-029 13-030 13-031 13-032 13-033 13-034 13-035 13-036 13-037

Holy Well House
Monument
Cottage
Ramp House
Guide Post
Track
Stowell Farm
Jubilee Wood
Pudding Brook
Myrtle Farm
Chequers Hill Plantation
A4 - BATH ROAD
The Chequers
The Folly
Path Layby
NORTH WALK
The Belt
Corsham Park
Pheasant Covert
Pond
Ditch
Track
Path
Ramp
Steps
Fence
Hedge
Tree Line
Tree Group
Building
Pylon
Gate
Stile
Bridge
Culvert
Footbridge
Ford
Spring
Weir
Sluice
Water Tank
Water Trough
Pump
Well
Boundary Stone
Milestone
Milepost
Direction Post
Guide Post
Cattle Grid
Fingerpost
Signpost
Telegraph Pole
Electricity Pylon
Electricity Substation
Transformer
Overhead Line
Underground Cable
Gas Main
Gas Governor
Gas Valve
Gas Pipeline Marker
Manhole
Inspection Chamber
Gully
Kerb
Footway
Cycleway
Verge
Central Reservation
Roundabout
Traffic Island
Traffic Light
Pedestrian Crossing
Zebra Crossing
Bus Stop
Bus Shelter
Bus Station
Taxi Rank
Car Park
Parking Bay
Disabled Parking Bay
Electric Vehicle Charging Point
Cycle Parking
Motorway
Motorway Junction
Motorway Service Area
Motorway Slip Road
Motorway Overbridge
Motorway Underbridge
Motorway Gantry
Motorway Emergency Telephone
Motorway Emergency Refuge Area
Motorway Emergency Crossover
Motorway Emergency Access
Motorway Emergency Exit
Motorway Emergency Entrance
Motorway Emergency Slip Road
Motorway Emergency Overbridge
Motorway Emergency Underbridge
Motorway Emergency





Key

- Order Limits
- New rights (including restrictions) to be compulsorily acquired and temporary use of land and in relation which it is proposed to suspend or extinguish easements, servitudes and other private rights
- Temporary use of land and in relation to which it is proposed to temporarily suspend easements, servitudes and other private rights

Layers: Lanpro, 2025; IGP, 2025; DM, 2025
Base maps: Reproduced from Ordnance Survey digital map data © Crown copyright 2025. All rights reserved. License number 0100031673, Sources: Esri, TomTom, Garmin, FAO, NOAA, USGS, © OpenStreetMap contributors, and the GIS User Community
Datum: OSGB 1936
Projection: British National Grid

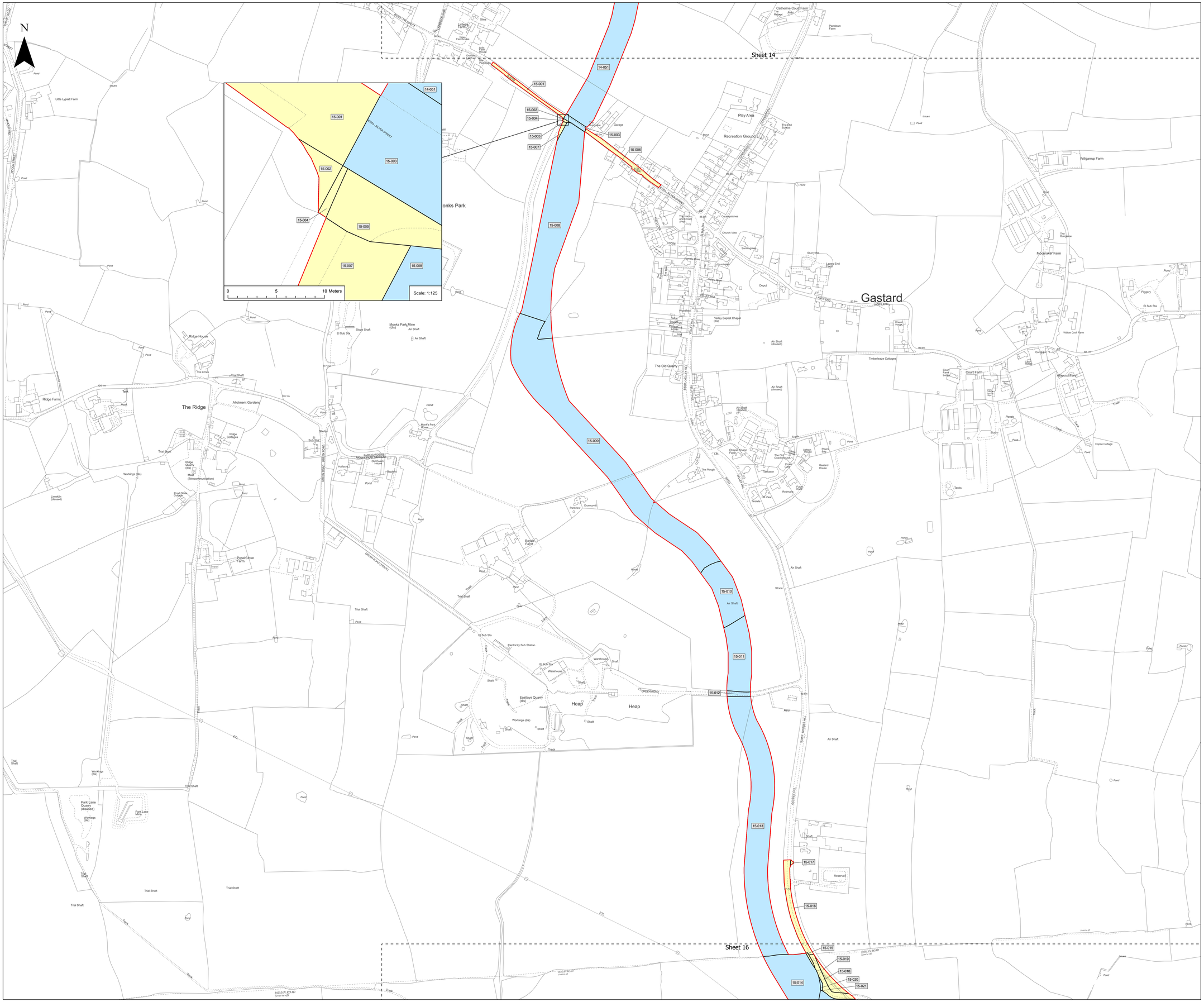
0 50 100 150 200 250 Meters

Scale: 1:2,500@ A0

APFP Regulation: 5(2)(i)	Application Doc No. EN010168/APP/2.2
Ref: 23008104_PLN_LP_5802.1	Date: June 2026
Drawn by: WS	Checked by: IM

Land Plans
Sheet: 14 of 23
Revision C

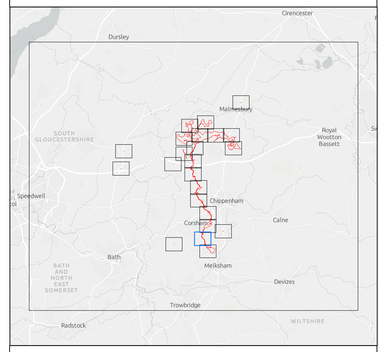
Lime Down Solar Park



Island GREEN POWER

Lanpro

DALCOUR MACLAREN



Key

- Order Limits
- New rights (including restrictions) to be compulsorily acquired and temporary use of land and in relation which it is proposed to suspend or extinguish easements, servitudes and other private rights
- Temporary use of land and in relation to which it is proposed to temporarily suspend easements, servitudes and other private rights

Layers: Lanpro, 2025; IGP, 2025; DM, 2025
Base maps: Reproduced from Ordnance Survey digital map data © Crown copyright 2025. All rights reserved. License number 0100031673, Sources: Esri, TomTom, Garmin, FAO, NOAA, USGS, © OpenStreetMap contributors, and the GIS User Community
Datum: OSGB 1936
Projection: British National Grid

0 50 100 150 200 250 Meters

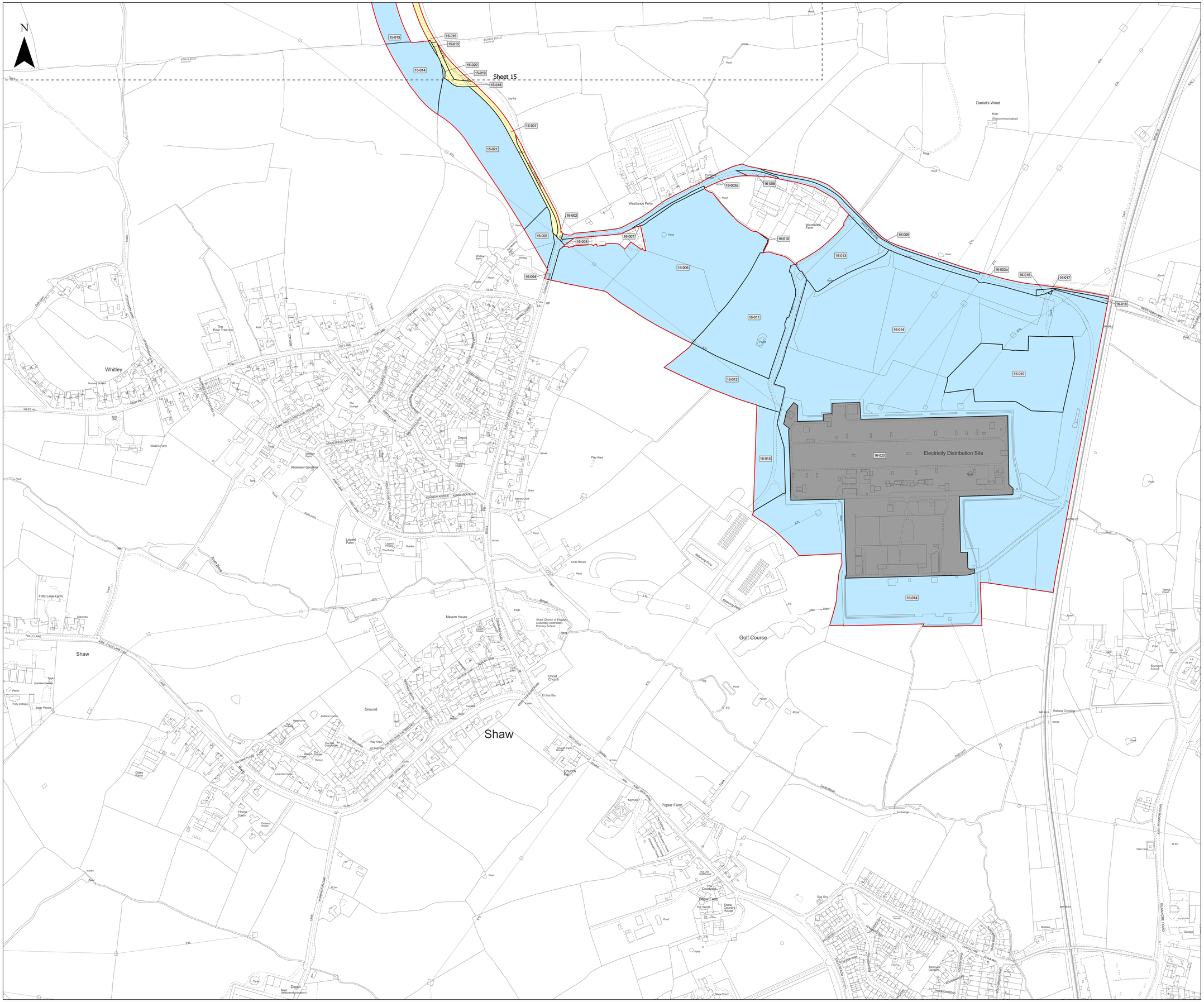
Scale: 1:2,500@ A0

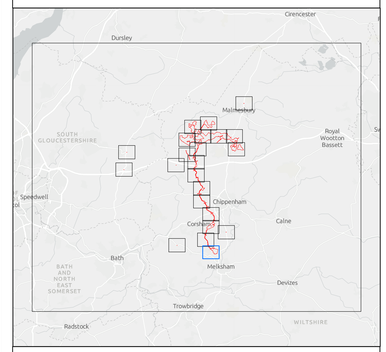
APFP Regulation: 5(2)(i)	Application Doc No. EN010168/APP/2.2
Ref: 23008104_PLN_LP_5802.1	Date: June 2026
Drawn by: WS	Checked by: IM

Land Plans

Sheet: 15 of 23
Revision C

Lime Down Solar Park





Key

- Order Limits
- New rights (including restrictions) to be compulsorily acquired and temporary use of land and in relation which it is proposed to suspend or extinguish easements, servitudes and other private rights
- Temporary use of land and in relation to which it is proposed to temporarily suspend easements, servitudes and other private rights
- No Rights Sought

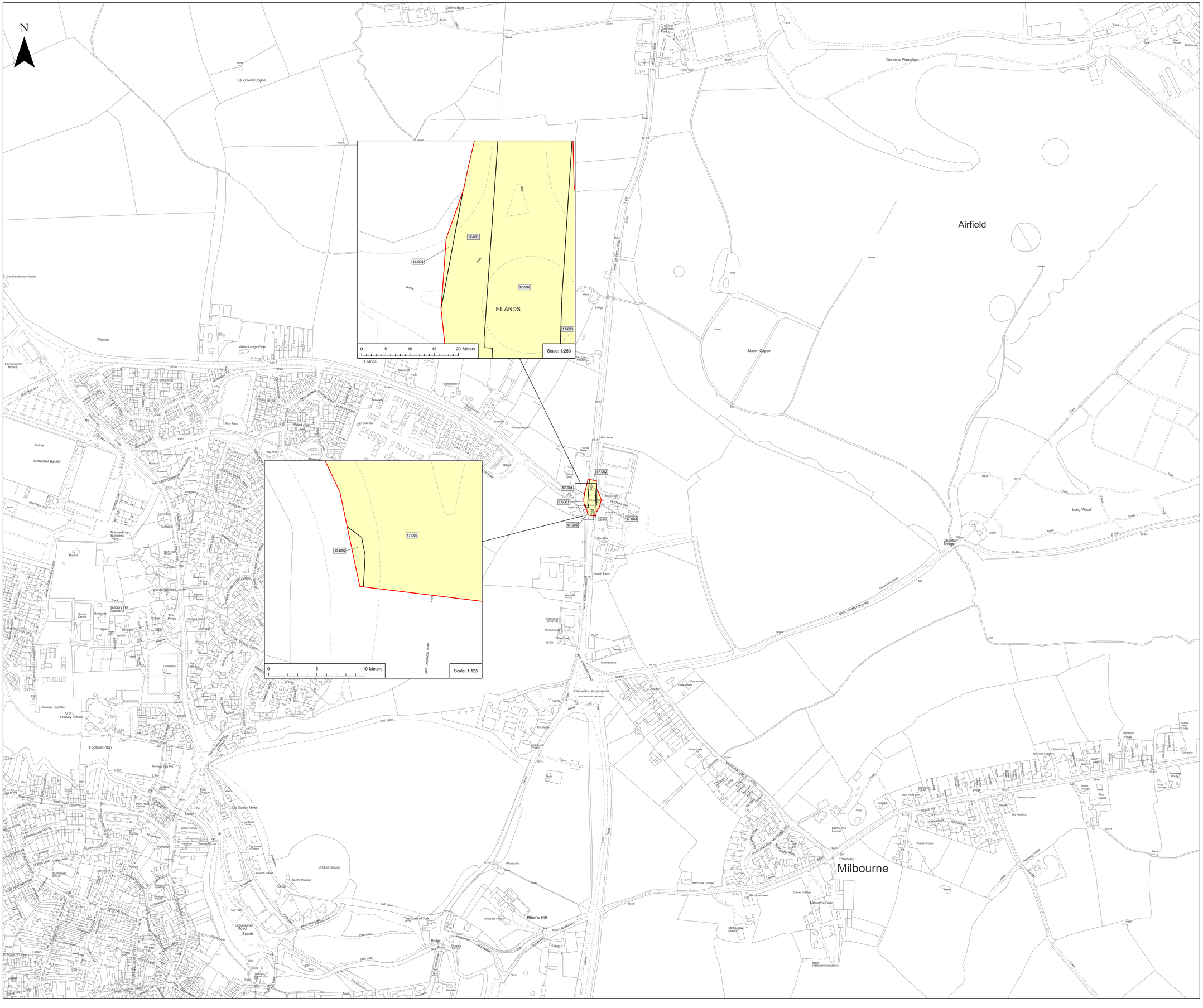
Layers: Lanpro, 2025; IGP, 2025; DM, 2025
Base maps: Reproduced from Ordnance Survey digital map data © Crown copyright 2025. All rights reserved. License number 0100031673, Sources: Esri, TomTom, Garmin, FAO, NOAA, USGS, © OpenStreetMap contributors, and the GIS User Community
Datum: OSGB 1936
Projection: British National Grid

APFP Regulation: 5(2)(i)	Application Doc No. EN010168/APP/2.2
Ref: 23008104_PLN_LP_5802.1	Date: June 2026
Drawn by: WS	Checked by: IM

Land Plans

Sheet: 16 of 23
Revision C

Lime Down Solar Park



Key

- Order Limits
- Temporary use of land and in relation to which it is proposed to temporarily suspend easements, servitudes and other private rights

Layers: Lanpro, 2025; IGP, 2025; DM, 2025.
Base maps: Reproduced from Ordnance Survey digital map data © Crown copyright 2025. All rights reserved. License number 0100031673, Sources: Esri, TomTom, Garmin, FAO, NOAA, USGS, © OpenStreetMap contributors, and the GIS User Community
Datum: OSGB 1936
Projection: British National Grid

0 50 100 150 200 250 Meters

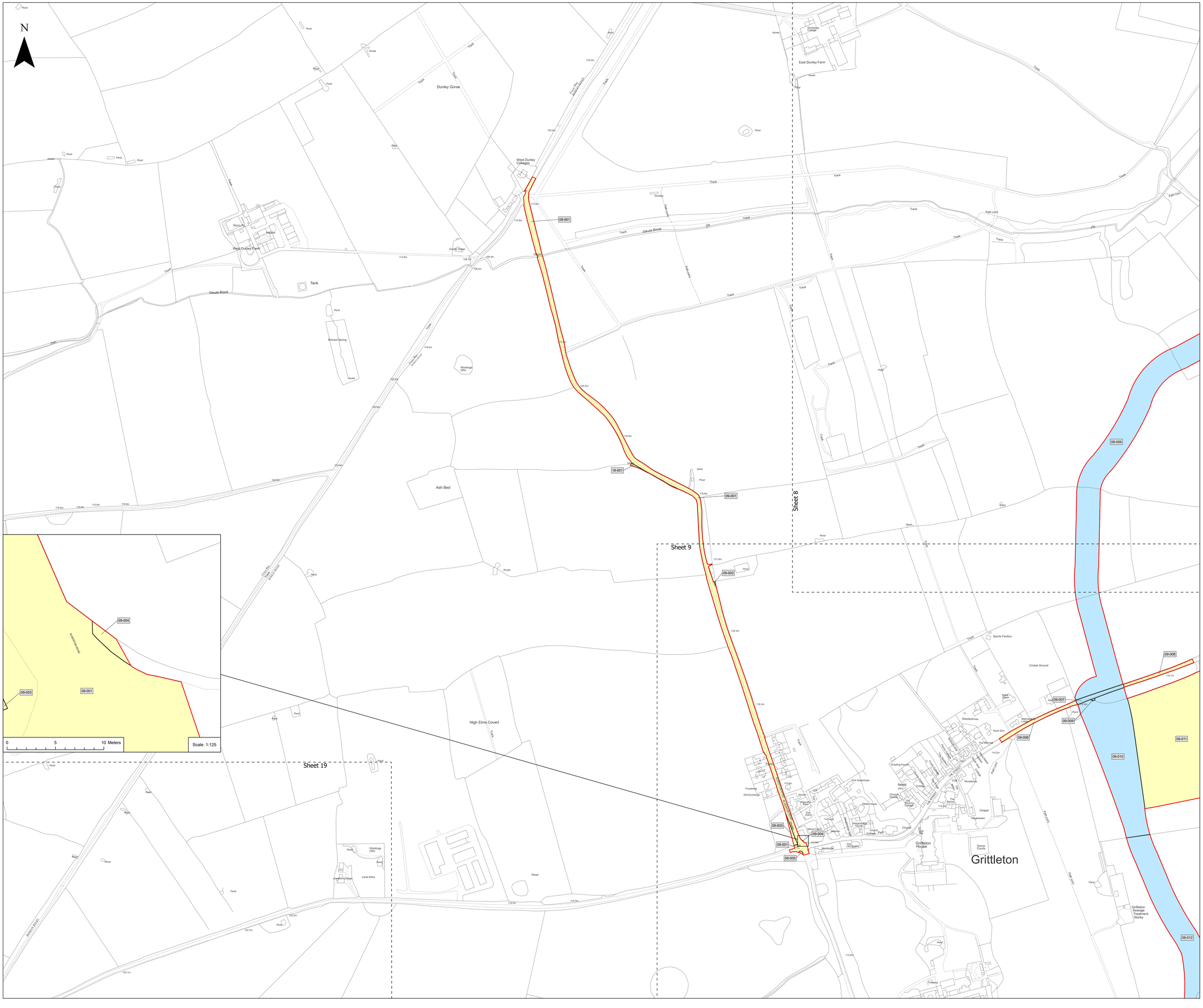
Scale: 1:2,500@ A0

APFP Regulation: 5(2)(i)	Application Doc No. EN010168/APP/2.2
Ref: 23008104_PLN_LP_5802.1	Date: June 2026
Drawn by: WS	Checked by: IM

Land Plans

Sheet: 17 of 23
Revision C

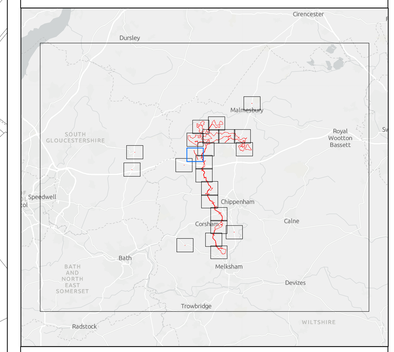
Lime Down Solar Park



Island GREEN POWER

Lanpro

DALCOUR MACLAREN



Key

- Order Limits
- New rights (including restrictions) to be compulsorily acquired and temporary use of land and in relation which it is proposed to suspend or extinguish easements, servitudes and other private rights
- Temporary use of land and in relation to which it is proposed to temporarily suspend easements, servitudes and other private rights

Layers: Lanpro, 2025; IGP, 2025; DM, 2025
Base maps: Reproduced from Ordnance Survey digital map data © Crown copyright 2025. All rights reserved. License number 0100031673, Sources: Esri, TomTom, Garmin, FAO, NOAA, USGS, © OpenStreetMap contributors, and the GIS User Community
Datum: OSGB 1936
Projection: British National Grid

0 50 100 150 200 250 Meters

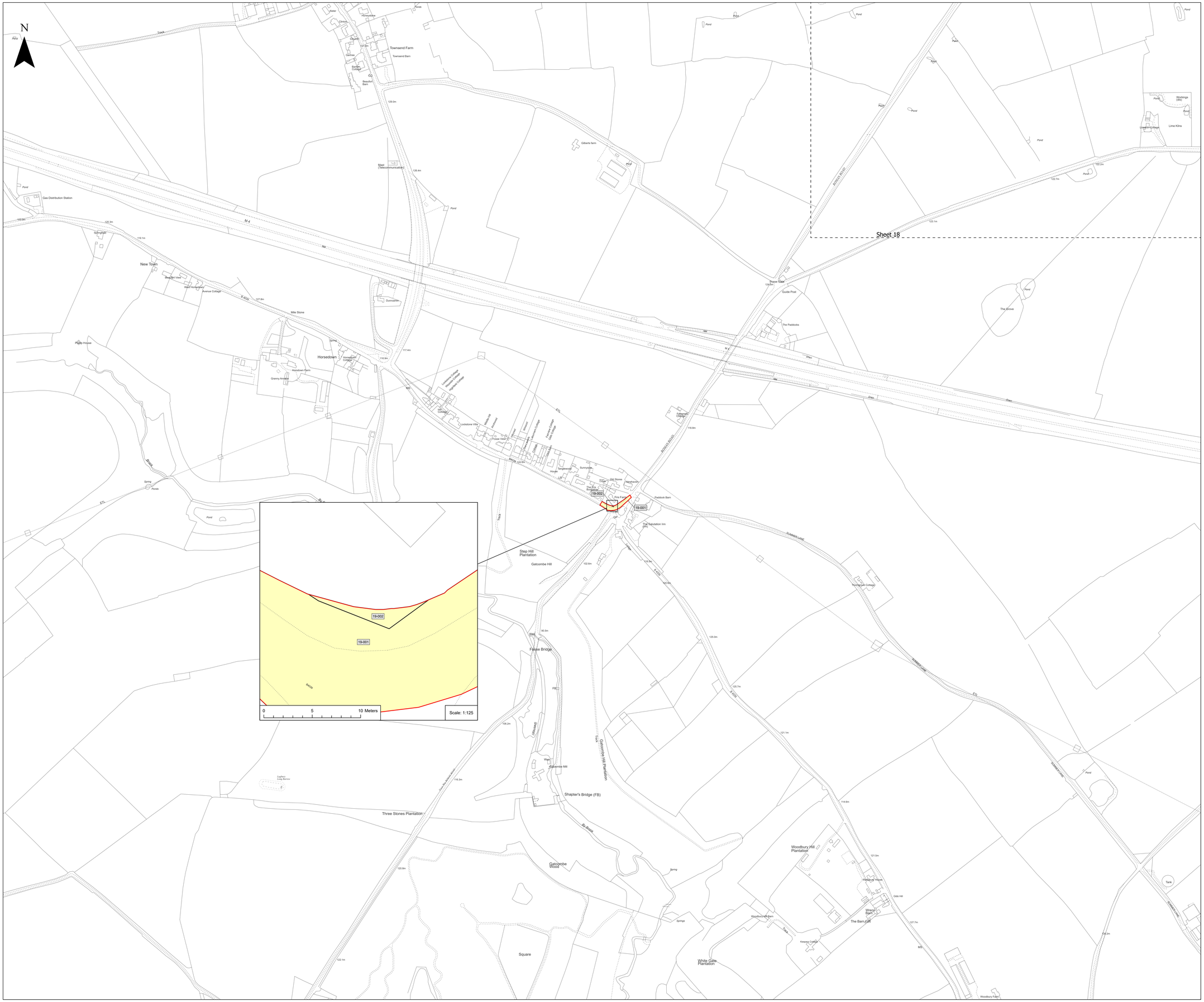
Scale: 1:2,500@ A0

APFP Regulation: 5(2)(i)	Application Doc No. EN010168/APP/2.2
Ref: 23008104_PLN_LP_5802.1	Date: June 2026
Drawn by: WS	Checked by: IM

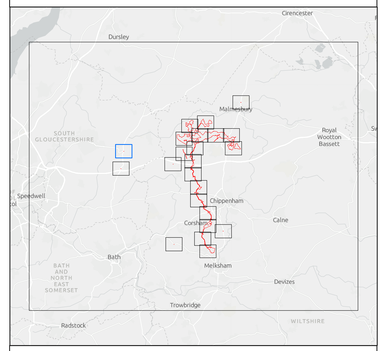
Land Plans

Sheet: 18 of 23
Revision C

Lime Down Solar Park


N
Sheet 18
19-002
19-001
Scale: 1:125
0
5
10 Meters
Townsend Farm
Townsend Barn
Gilberts farm
Mast (Telecommunications)
Gas Distribution Station
New Town
Horsedown
Mile Stone
Guide Post
The Paddocks
The Grove
Workings (Old)
Lime Kilns
Limekiln Cottage
Step Hill Plantation
Gatcombe Hill
Faraday Bridge
Shapter's Bridge (FB)
Gatcombe Hill Plantation
Three Stones Plantation
Gatcombe Wood
Woodbury Hill Plantation
White Gate Plantation
Square
Paddock Barn
The Salutation Inn (PH)
Thorngrove Cottage
Woodbury Hill Barn
The Barn Cott
Woodbury Farm
Fire Pump
Old Stores
Tangleworth
Summerdale
Hazelwood
Lockstone Villa
Medina Villa
Avonmore
Trosse View
Trosse Cottage
Wayfield Cottage
Wayside Cottage
Glenwood
Glenwood Cottage
Ivy Cottage
Rose Cottage
Horsedown Cottage
Horsedown Farm
Granny Annie's
Dunmorlin
Beaufort View
Avenue Cottage
Ridge House
Beaufort Barn
Barton Cottage
Garnee
Church
Chapel
Honeysuckle
Water
Orlock
Track
Pond
Spring
Ponds
Stream
Ditch
Fence
Hedge
Bank
Tank
Pylon
Fire Point
FB
M4
A420
B4039
ETL
Sheet 18
Cirencester
Dursley
Malmesbury
Royal Wootton Bassett
Chippenham
Corsham
Calne
Melksham
Bath
Devizes
Trowbridge
Radstock
Speedwell
SOUTH GLOUCESTERSHIRE
BATH AND NORTH EAST SOMERSET
WILTSHIRE
Key
Order Limits
Temporary use of land and in relation to which it is proposed to temporarily suspend easements, servitudes and other private rights
Layers: Lanpro, 2025; IGP, 2025; DM, 2025.
Base maps: Reproduced from Ordnance Survey digital map data © Crown copyright 2025. All rights reserved. License number 0100031673, Sources: Esri, TomTom, Garmin, FAO, NOAA, USGS, © OpenStreetMap contributors, and the GIS User Community
Datum: OSGB 1936
Projection: British National Grid
0
50
100
150
200
250 Meters
Scale: 1:2,500@ A0
APFP Regulation: 5(2)(i)
Application Doc No. EN010168/APP/2.2
Ref: 23008104_PLN_LP_5802.1
Date: June 2026
Drawn by: WS
Checked by: IM
Land Plans
Sheet: 19 of 23
Revision C
Lime Down Solar Park





Key

- Order Limits
- Temporary use of land and in relation to which it is proposed to temporarily suspend easements, servitudes and other private rights

APFP Regulation: 5(2)(i)	Application Doc No. EN010168/APP/2.2
Ref: 23008104_PLN_LP_5802.1	Date: June 2026
Drawn by: WS	Checked by: IM

Land Plans
Sheet: 20 of 23
Revision C

Lime Down Solar Park

N

Vineyard Clump

Well Clump

Bailey's Clump

Pen Clump

Black Brake

Dodington Wood

Dodington Verge

Boxbush

Dodington Ash

Hawkes Tyning Clump

New Covert

Beacon Lane Plantation

Tormarton

Playing Field

Sports Pavilion

Somerset House

Chestnut Farm

Manor Farm

The Old Hundred Barn

Compass Inn (PH)

The Grain Store

Solar Panels

Lower (Lapdown) Farm

Burton Brook

Depot

Mast (Telecommunication)

Training Centre

Reservoir (covered)

Wind Pump

Pig Sty

Picnic Area

Car Park

TCB

Gantry

Tanks

Spring

Pond

Drain

Track

Stream

Ditch

Fence

Hedge

Gate

Gap

Stile

Footpath

Bridleway

Lay-by

Cattle Grid

Pylon

Telegraph Pole

Mile Stone

Milestone

Sign

Bench

Bus Stop

Post Box

Phone Box

Fire Hydrant

Water Tank

Sewage Treatment Plant

Weighbridge

Slurry Pit

Silo

Shed

Barn

Stables

Kennels

Greenhouse

Polytunnel

Animal Shelter

Horse Jump

Horse Walker

Horse Exercise Area

Horse Grazing Area

Horse Paddock

Horse Stable

Horse Trough

Horse Water Trough

Horse Feed Trough

Horse Hay Rack

Horse Manger

Horse Saddle Rack

Horse Tack Room

Horse Wash Bay

Horse Wash Rack

Horse Wash Trough

Horse Wash Water

Horse Wash Water Trough

Horse Wash Water Tank

Horse Wash Water Pump

Horse Wash Water Heater

Horse Wash Water Boiler

Horse Wash Water Filter

Horse Wash Water Softener

Horse Wash Water Treatment Plant

Horse Wash Water Recycling Plant

Horse Wash Water Recycling Tank

Horse Wash Water Recycling Pump

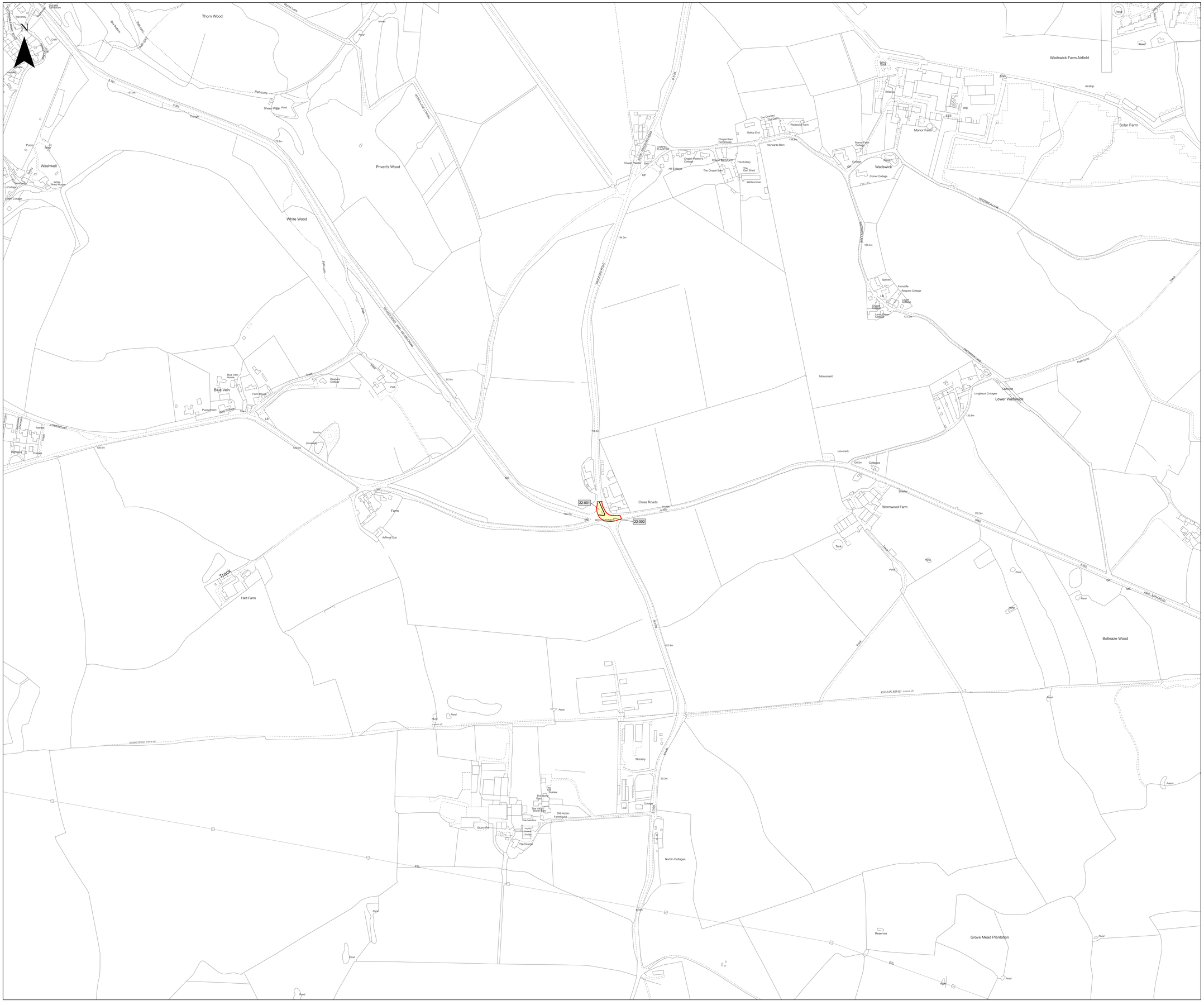
Horse Wash Water Recycling Heater

Horse Wash Water Recycling Boiler

Horse Wash Water Recycling Filter

Horse Wash Water Recycling Softener

Horse Wash Water Recycling



Key

- Order Limits
- Temporary use of land and in relation to which it is proposed to temporarily suspend easements, servitudes and other private rights

Layers: Lanpro, 2025; IGP, 2025; DM, 2025.
Base maps: Reproduced from Ordnance Survey digital map data © Crown copyright 2025. All rights reserved. License number 0100031673, Sources: Esri, TomTom, Garmin, FAO, NOAA, USGS, © OpenStreetMap contributors, and the GIS User Community
Datum: OSGB 1936
Projection: British National Grid

0 50 100 150 200 250 Meters

Scale: 1:2,500@ A0

APFP Regulation: 5(2)(i)	Application Doc No. EN010168/APP/2.2
Ref: 23008104_PLN_LP_5802.1	Date: June 2026
Drawn by: WS	Checked by: IM

Land Plans
Sheet: 22 of 23
Revision C

Lime Down Solar Park

N

Sheet 14

23-001
23-002
23-003
COBHAM ROAD
0 5 10 Meters
Scale: 1:125

Notton
Notton Park
Notton House Academy
Notton House School
Great Notton Farm
Orchard Cottages
Notton Business Park
The Stonehouse
Notton Lodge
The Coach House
Home Park
Home Farm
Sports Pavilion
Rake Pond Wood
Wood
Tank
Pond
Cuckoo Bush Farm House
Cuckoo Bush Barn
Stacks Lane
Ray Mill
Ray Mill House
Stable Cottage
The Riverbank
Reybridge
River Avon
New End Farm
Reybridge House
Sluice
Tanks
El Sub Sta
Larks Nest Barn
Larks Nest Farm
Whiteoaks Farm
The Sidings
Harefield
Harefield
Rosemary House
Willy Mead
Playground
Recreation Ground
Car Park
Sluice
Byde Mill
Byde Mill Brook
Arnold's Mill
The Water Mill
Path (dem)
Cattle Grid
Poolside Cottage
The Bowens
Thatch Cottage
Nursery Cottages
Caravan Park
Silo
Byde Mill Lane
Rosemary Lane
Cobham Road
Folly Lane East
Folly Lane
Moss Lane
Lane
Track
Path (unfit)
Pumping
White Hall Farm
The Paddocks
Slurry Bed
MONS LANE
Lacock
St Cyriac's Church
Allotment Gardens
Sewage Works
The Old Rectory
Rayonll
Mill House
Mill Farm
The Arden Dairy
Bowden Hill
Church Hill
Church Street
High Street
Path (unfit)
Mast
Weir
The Granary
The George Inn (Pub)
Lacock Abbey (National Trust)
Museum
Lodge
Chapel
Gas Gov
Recreation Ground
Sports Pavilion
Hither Way
Folly Farm House
Old Police House
Telephone Exchange
Glenside
Little Elms
Ross Throne
The Vicarage
The Firs
Ribbis Lea
Talbot View
The Oaks
Car Park
The Old Coaching House
Dolphins
Lacock Bridge
Sundial
Columns
Tank
Pond
Sluice
Ray Mill
Stable Cottage
Pond
Pond
Pond